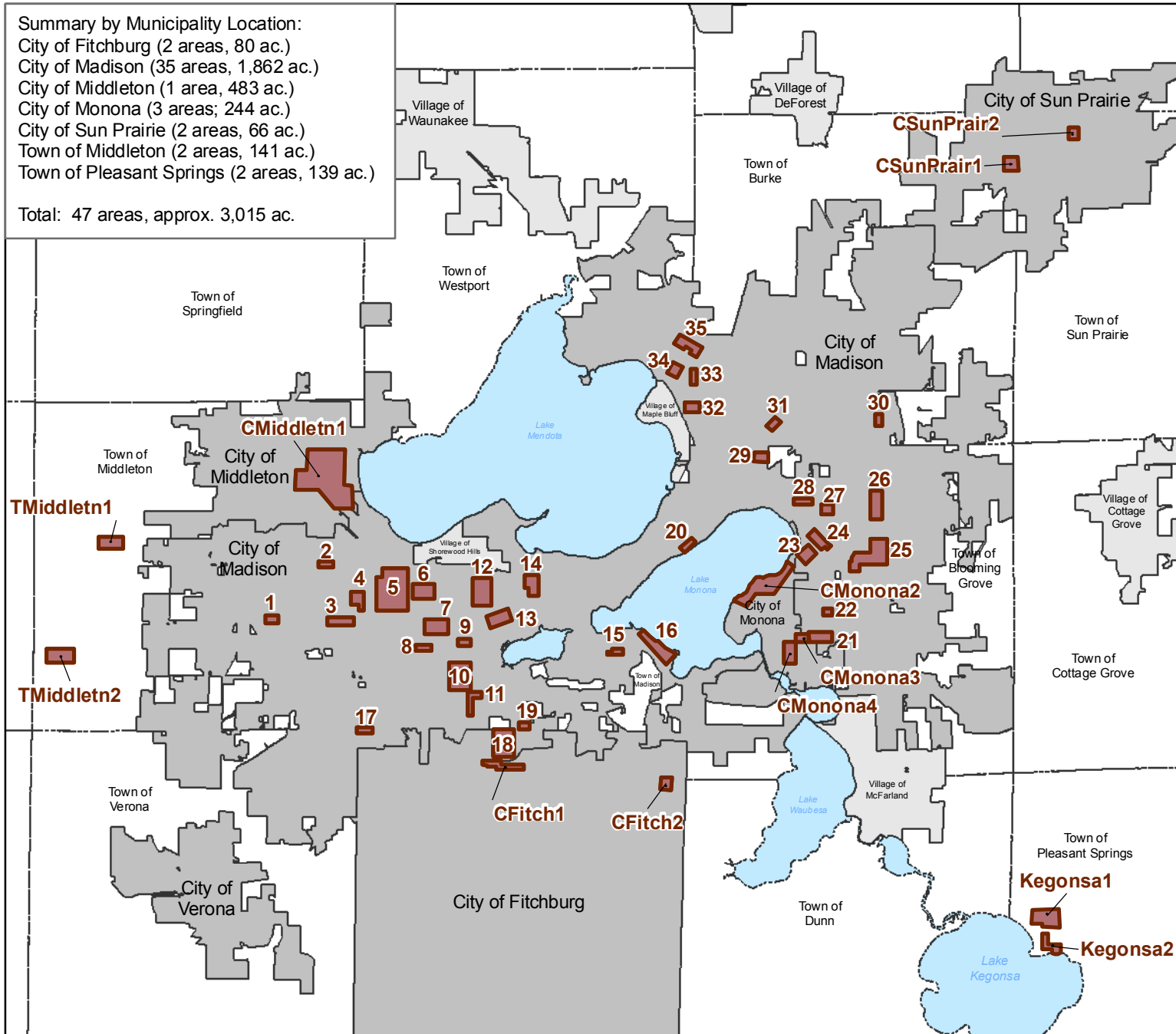


# Proposed Dane County Gypsy Moth Treatment Areas Overview Map (2009-10)


Map includes Dane County applicants and DNR spray blocks.

Summary by Municipality Location:  
 City of Fitchburg (2 areas, 80 ac.)  
 City of Madison (35 areas, 1,862 ac.)  
 City of Middleton (1 area, 483 ac.)  
 City of Monona (3 areas; 244 ac.)  
 City of Sun Prairie (2 areas, 66 ac.)  
 Town of Middleton (2 areas, 141 ac.)  
 Town of Pleasant Springs (2 areas, 139 ac.)  
 Total: 47 areas, approx. 3,015 ac.

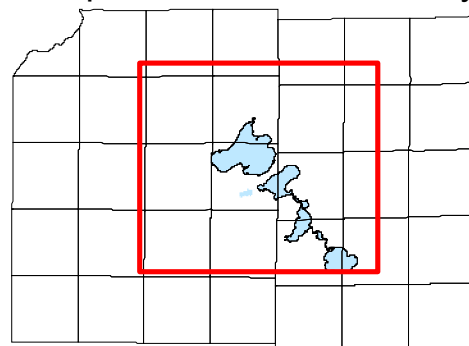


## Explanation

- Proposed Treatment Area\*
- City
- Village
- Town
- Major Lake



## Map extent in Dane County.



\* City of Madison spray blocks are labeled by number only.  
 Proposed Treatment Areas were compiled by the Dane County Land & Water Resources Department (LWRD).  
 Kegonsa spray blocks provided by the Wisconsin Department of Natural Resources.  
 Map created April 28, 2010 by Dane County LWRD.